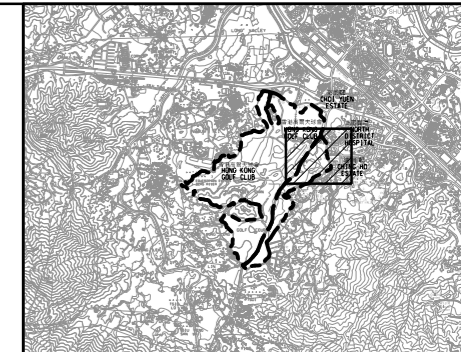


Date : 9/20/2021
 Filename : X:\2514\331A CE17-2019 (FL GOLF COURSE)\05_Outgoing\20210920 (Howe)\CADD\WSP_CE17_SK_112.dgn



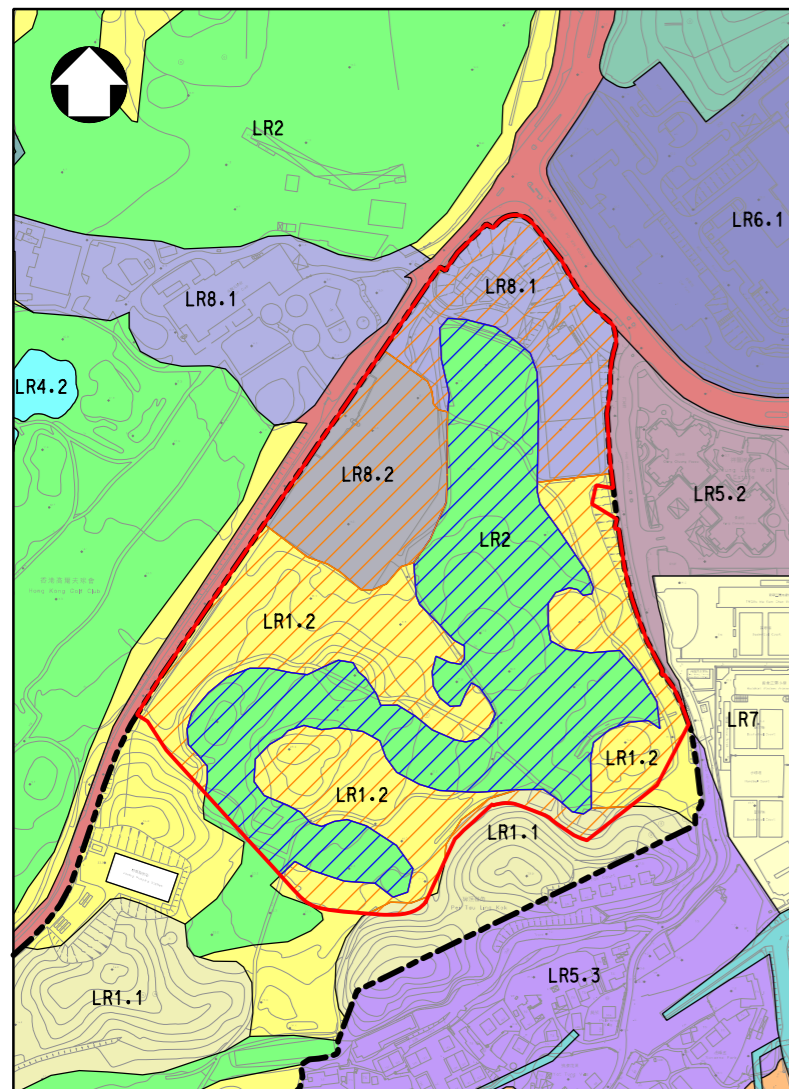
KEY PLAN

NOTES :

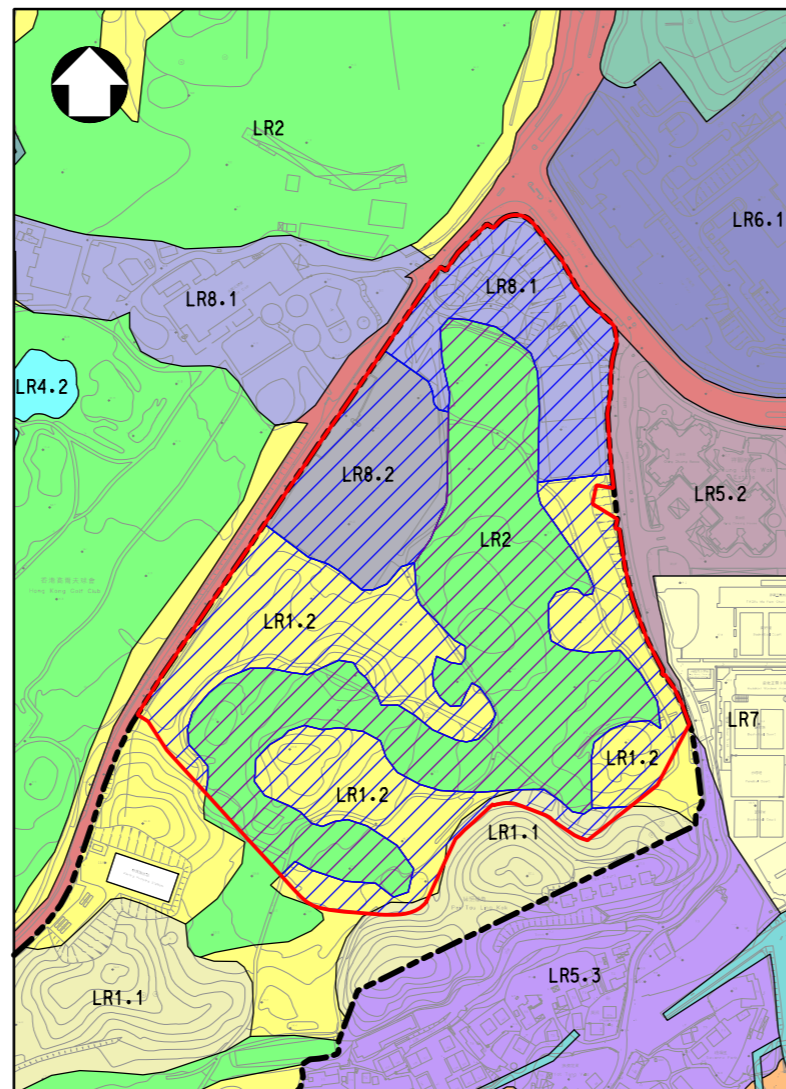
1. ALL DIMENSIONS ARE IN MILLIMETRES UNLESS OTHERWISE STATED.
2. ALL LEVELS ARE IN METRES (M) AND RELATIVE TO HONG KONG PRINCIPAL DATUM (mPD).

LEGEND :

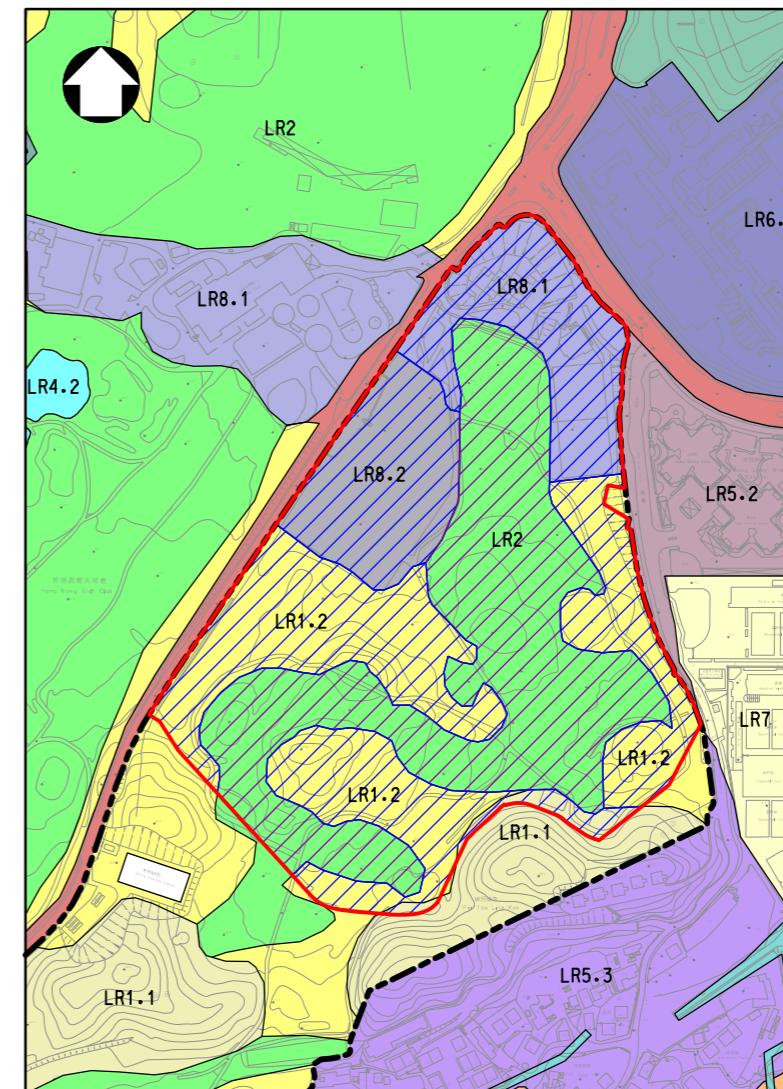
- POTENTIAL DEVELOPMENT AREA
- PROPOSED PUBLIC HOUSING DEVELOPMENT
- SUBSTANTIAL
- MODERATE
- SLIGHT BENEFICIAL
- SLIGHT



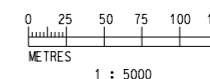
SIGNIFICANCE THRESHOLD OF POTENTIAL
 LANDSCAPE IMPACT AFTER MITIGATION
 (CONSTRUCTION)



SIGNIFICANCE THRESHOLD OF POTENTIAL
 LANDSCAPE IMPACT AFTER MITIGATION
 (OPERATION - DAY 1)



SIGNIFICANCE THRESHOLD OF POTENTIAL
 LANDSCAPE IMPACT AFTER MITIGATION
 (OPERATION - YEAR 10)



Rev	Description	By	Date



Project title
 AGREEMENT NO. CE17/2019 (CE)
 TECHNICAL STUDY ON PARTIAL DEVELOPMENT
 OF FANLING GOLF COURSE SITE
 - FEASIBILITY STUDY

Drawing title
 IMPACT IN
 LANDSCAPE RESOURCES
 (AFTER MITIGATION)

Drawing no. FIGURE 11.13.2		Rev. -	
Drawn CAD	Date 31/10/19	Checked DL	Approved EW
Scale 1:5000 (A3)		Status -	

© COPYRIGHT RESERVED

土木工程拓展署
 CIVIL ENGINEERING AND DEVELOPMENT
 DEPARTMENT
 北拓展處
 NORTH DEVELOPMENT OFFICE